

















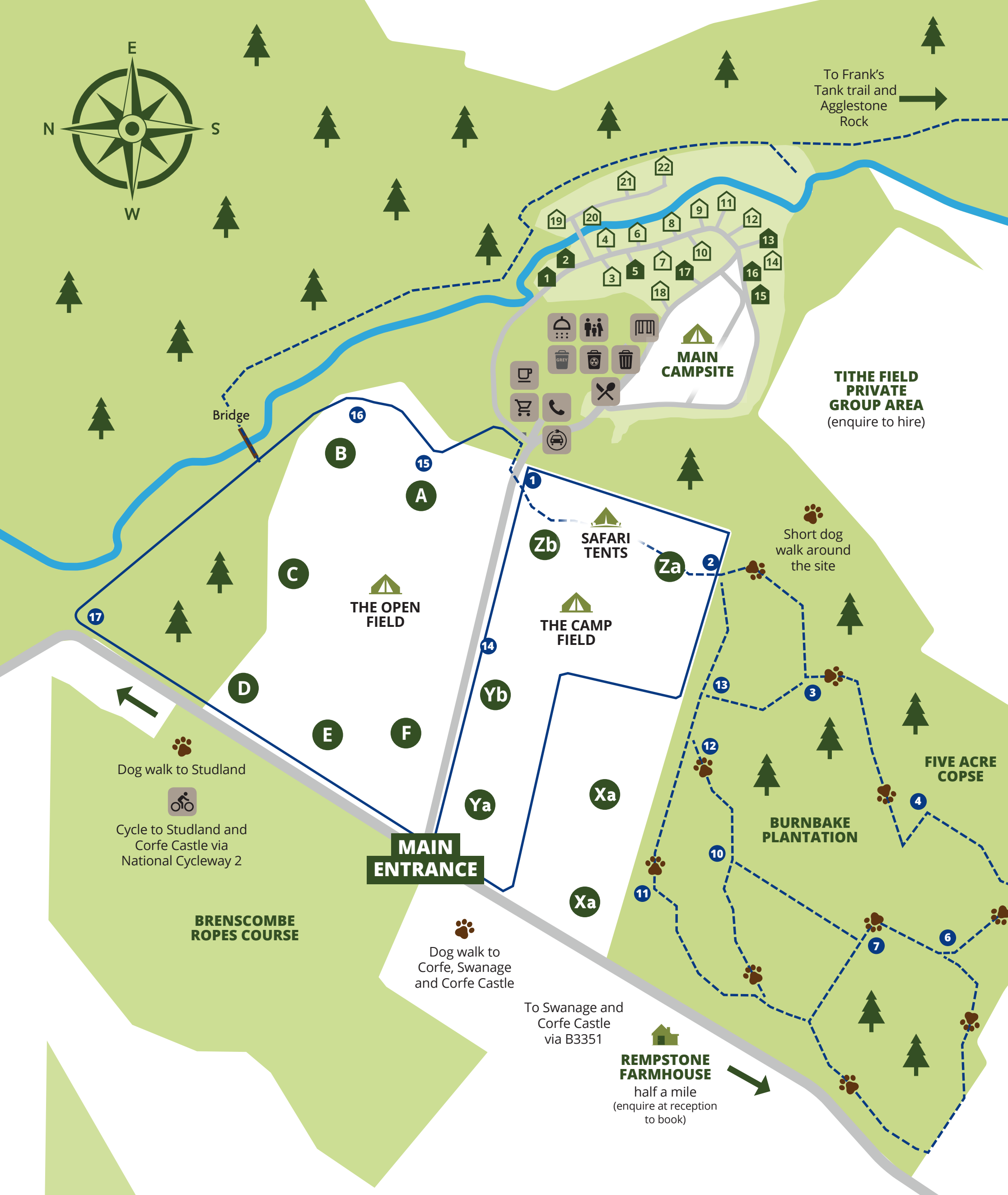




To Frank's Tank trail and Agglestone Rock →

-  Forest lodges
- 2 bedroom, executive 14
- 3 bedroom, executive 19, 20, 21, 22
- 2 bedroom, standard 3, 4, 10, 18
- 3 bedroom, standard 6, 7, 8, 9, 11, 12
- 2 bedroom, dog-friendly 15, 16, 17
- 3 bedroom, dog-friendly 1, 2, 5, 13
-  Dog-friendly lodges
-  Campsites
-  Safari Tents
-  Main toilet facilities
-  Shop
-  Coffee station
-  Reception
-  EV charging point
-  Snack shack
-  Playground
-  Main showers
-  Cycle way
-  Bins and recycling
-  Chemical disposal
-  Grey waste
-  Waymarked forest walks
-  Dog walking route



Dog walk to Studland
 Cycle to Studland and Corfe Castle via National Cycleway 2

BRENDCOMBE ROPES COURSE

MAIN ENTRANCE

Dog walk to Corfe, Swanage and Corfe Castle

To Swanage and Corfe Castle via B3351

REMPSTONE FARMHOUSE
 half a mile (enquire at reception to book)

Short dog walk around the site

free wifi
BURNBAKE CAMPSITE